






PROVINCIAL PLANNING AND DEVELOPMENT OFFICE

LAND CLASSIFICATION MAP

Municipality of DAUIS

LEGEND

-  Coastline
-  Municipal Boundary
-  Barangay Boundary
-  National Roads
-  Provincial Roads
-  Municipal Roads
-  Barangay Roads
-  Farm from Market
- Land Classification**
-  Alienable and Disposable Land
-  Nipas Area

- Notes:
1. Municipal and Barangay Boundaries based on data downloaded from GADM website.
 2. Roads based on the Municipal Roads Database acquired through CRID project.
 3. Coastline digitized from Google Satellite Images
 4. Land Classification data provided from NAMRIA, 2010
 5. This map is not authoritative, not verified, and to be used for indicative purposes only.